

Legend

- Trip Origin/Stop Over/Destination
- Unpaved, Tunnel
- Ferry, Auto/Passenger
- Construction
- Scenic Byway
- Rest Area With/Without Facilities
- Service Plaza
- Gas/Food
- AAA Approved Dining/Lodging

TRIPTIK



SCAN THIS CODE AND TAKE YOUR TRIPTIK MOBILE

© 2021 AAA, GOOGLE

These directions are provided solely as a guideline. No representation is made or warranty given as to their content, route, practicability or efficiency. User assumes all risk of use. AAA and its suppliers assume no responsibility for any loss or delay from use.



From: **791 Mt Hope Ave, Rochester, NY**
 To: **89 Maplewood Dr, Rochester, NY**
 Total Distance: **5.3 miles**
 Total Est. Time: **15 min.**

For the latest COVID-19 information please visit www.aaa.com/covid19map or www.aaa.com/covidinfo

Leg 1 Directions

791 Mt Hope Ave, Rochester, NY
42 Favor Street, Rochester, NY
Distance: 1.4 miles - Time: 3 min.

PG 4

- Head north on Mt Hope Ave toward Robinson Dr - Drive for 0.5 miles
- Turn left onto Ford St - Drive for 0.3 miles
- At the traffic circle, continue straight to stay on Ford St - Drive for 0.6 miles

PG 5

- Turn right onto Favor St - Drive for 276 feet

Leg 2 Directions

42 Favor Street, Rochester, NY
50 North Plymouth Avenue, Rochester, NY
Distance: 0.5 miles - Time: 2 min.

- Head west on Favor St toward Ford St - Drive for 276 feet
- Turn right onto Ford St - Drive for 0.1 miles

PG 6

- Turn right onto W Main St - Drive for 0.2 miles
- Turn left onto N Plymouth Ave - Drive for 285 feet

Leg 3 Directions

50 North Plymouth Avenue, Rochester, NY
25 East Main Street, Rochester, NY
Distance: 0.3 miles - Time: 1 min.

- Head southeast on N Plymouth Ave toward W Main St - Drive for 223 feet

PG 7

- Turn left onto W Main St - Drive for 0.2 miles



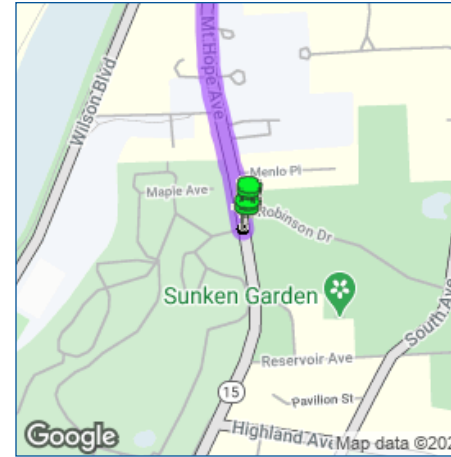
- Continue onto E Main St - Drive for 226 feet
- Turn right onto Aqueduct St - Drive for 36 feet

Leg 4 Directions

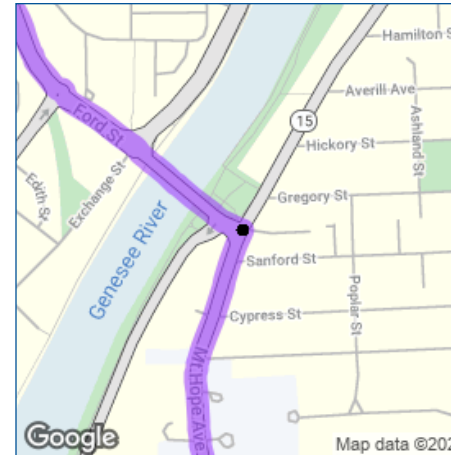
25 East Main Street, Rochester, NY
89 Maplewood Dr, Rochester, NY
Distance: 3.1 miles - Time: 7 min.

- Head north on Aqueduct St toward E Main St - Drive for 36 feet
- Turn left at the 1st cross street onto E Main St - Drive for 249 feet
- Turn right onto State St - Drive for 0.8 miles

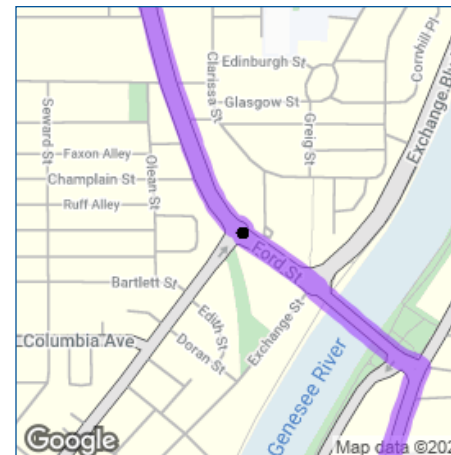
- Continue onto Lake Ave - Drive for 1.8 miles
- Turn right onto Seneca Pkwy - Drive for 0.1 miles
- Continue onto Maplewood Dr - Drive for 0.3 miles



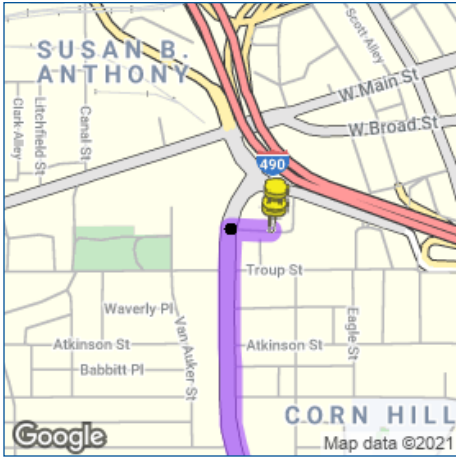
Head north on Mt Hope Ave toward Robinson Dr
 -Drive for 0.5 miles



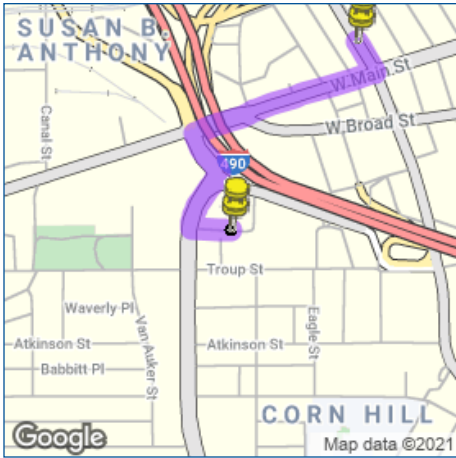
Turn left onto Ford St
 -Drive for 0.3 miles



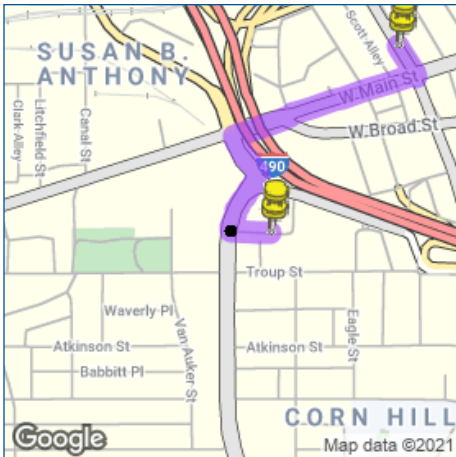
At the traffic circle, continue straight to stay on Ford St
 -Drive for 0.6 miles



➔ Turn right onto Favor St
-Drive for 276 feet



Head west on Favor St toward Ford St
-Drive for 276 feet



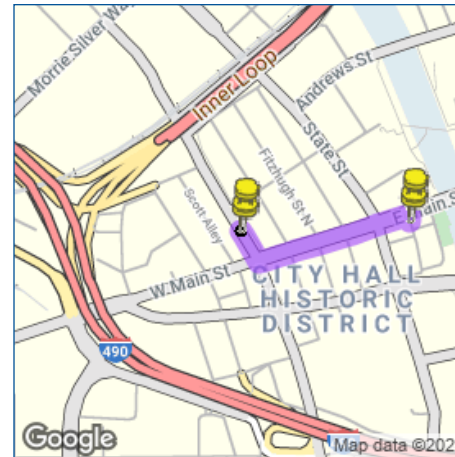
➔ Turn right onto Ford St
-Drive for 0.1 miles



➔ Turn right onto W Main St
-Drive for 0.2 miles



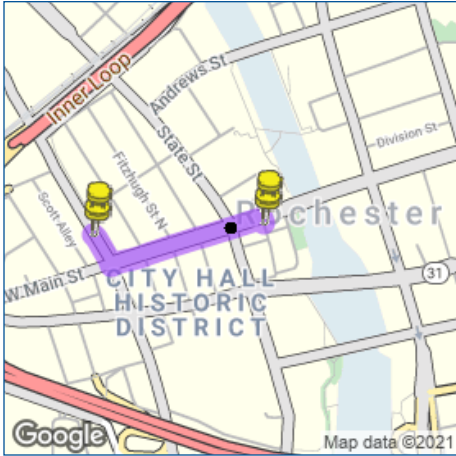
⤵ Turn left onto N Plymouth Ave
-Drive for 285 feet



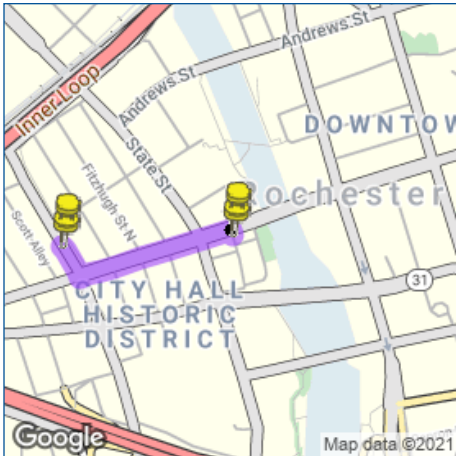
Head southeast on N Plymouth Ave toward W Main St
-Drive for 223 feet



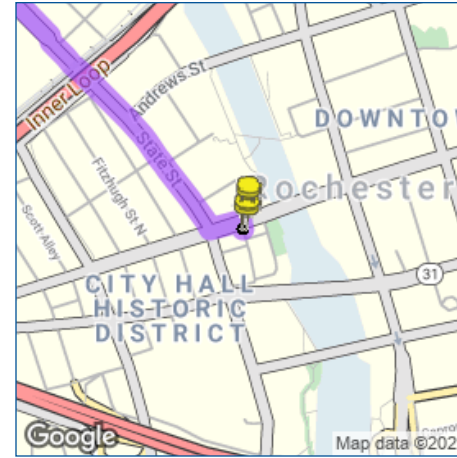
Turn left onto W Main St
-Drive for 0.2 miles



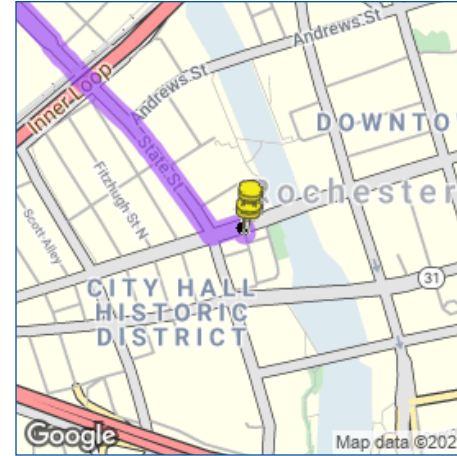
Continue onto E Main St
-Drive for 226 feet



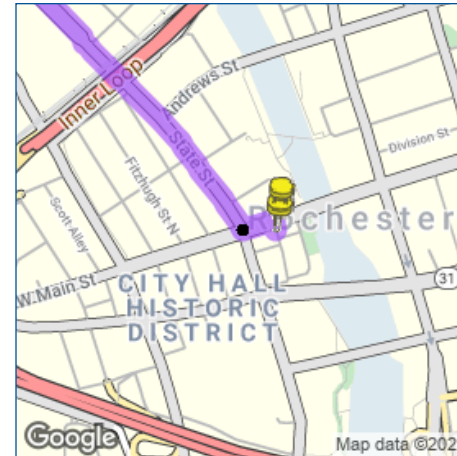
Turn right onto Aqueduct St
-Drive for 36 feet



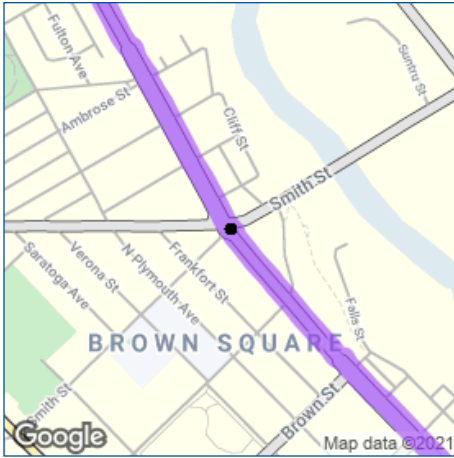
Head north on Aqueduct St toward E Main St
-Drive for 36 feet



Turn left at the 1st cross street onto E Main St
-Drive for 249 feet



Turn right onto State St
-Drive for 0.8 miles



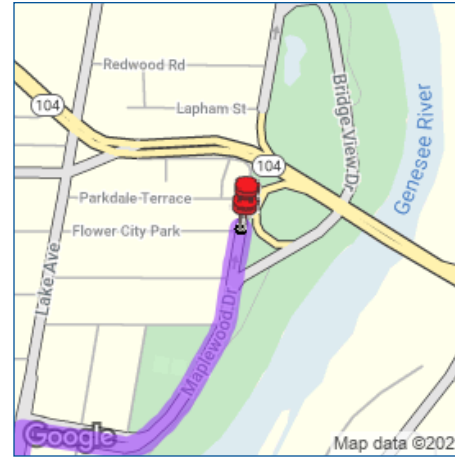
Continue onto Lake Ave
-Drive for 1.8 miles



Turn right onto Seneca Pkwy
-Drive for 0.1 miles



Continue onto Maplewood Dr
-Drive for 0.3 miles



You've arrived at your destination.